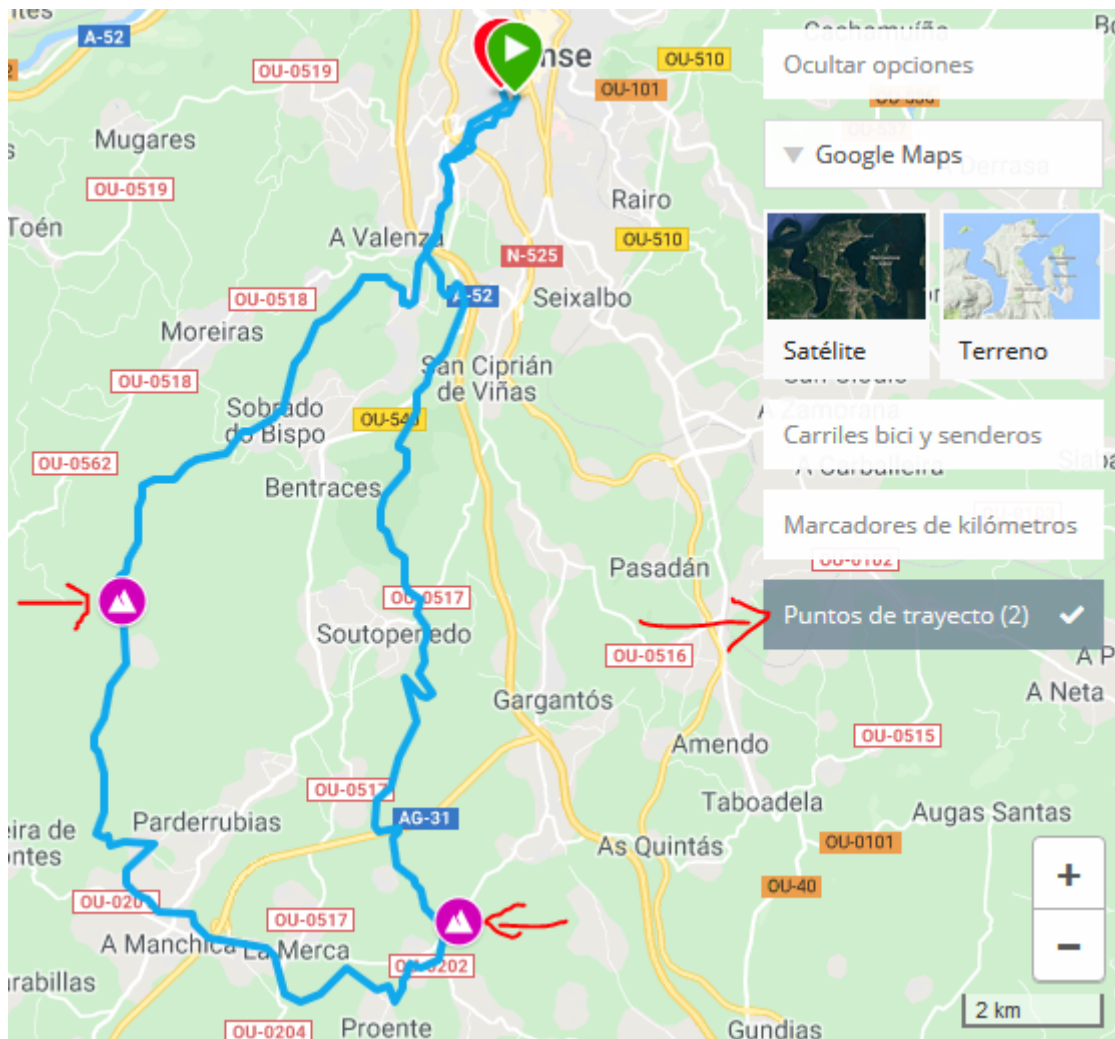


I think there is a bug with waypoints and sharp bends indications

I have this course created in Garmin Connect that has two waypoints called “Merca” and “Castros”:

<https://connect.garmin.com/modern/course/29300599>



The course is sent to the Garmin Edge 830 through the Garmin Connect application.

When I load the course, this is what happens:



MONTAÑA



Navigation



Training



Browse Map >

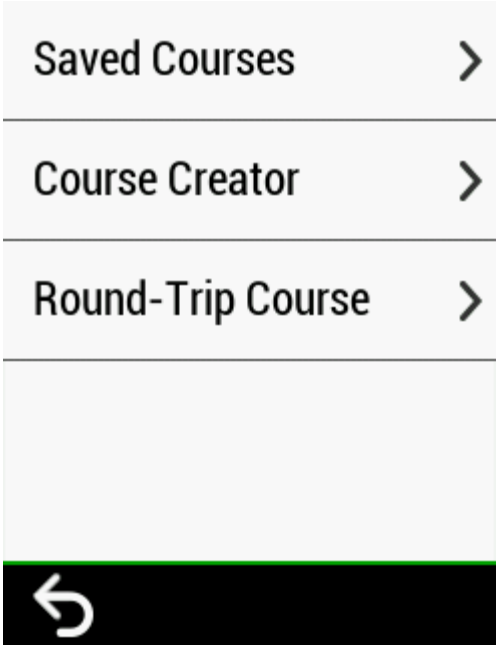
Courses >

MTB Trail Navigation >

Search >

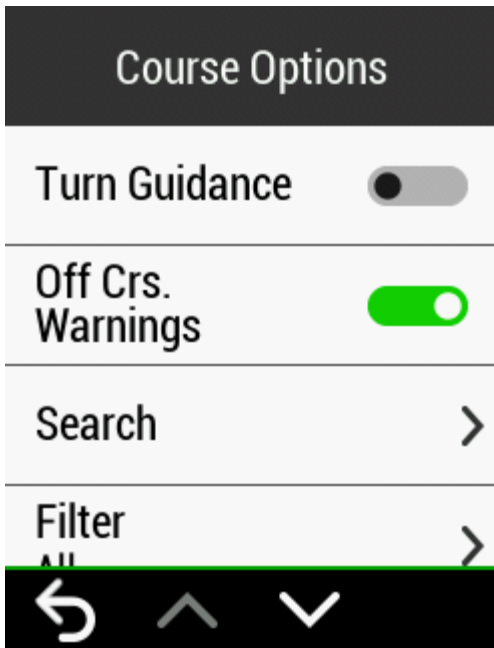
Saved Locations >



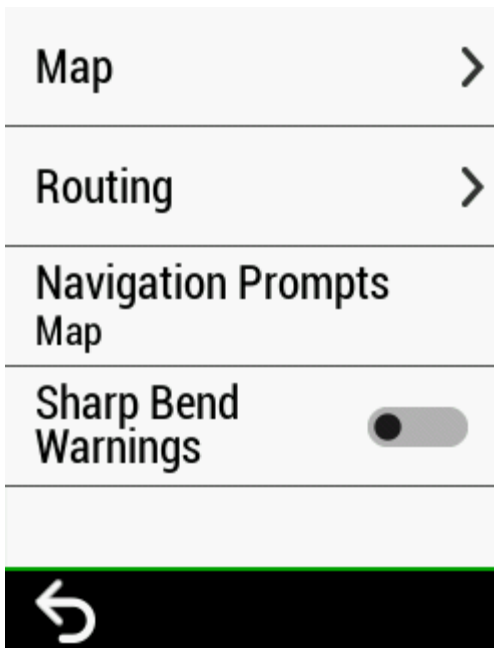


Navigation -> Courses -> Saved Courses

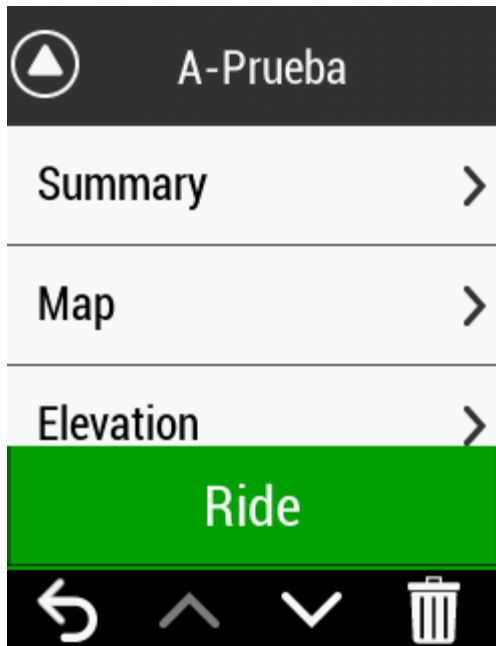
In this screen I have disabled "Turn Guidance" (Indic giros)



I have disabled too "Sharp Bend Warnings" (Avisos de curva pronunciada) (Activity Profiles -> Select Profile -> Navigation -> "Sharp Bend Warnings")



I select the course A-Prueba and "Ride"



Explore the screens on the Edge.

The course on the map has a lot of arrows, that seems to indicate the place of the sharp bends, but they are sent as waypoints too.



Following the course appears a new data page with the list of all the waypoints (or the sharp bends), the same arrows as the map.

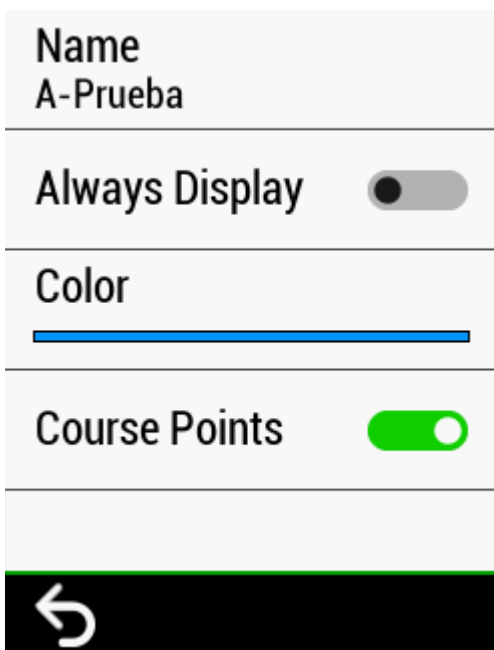
↗	103m	00:23
↖	161m	00:36
↘	262m	00:58
End		
☒	40km	02:28:21
<div style="display: flex; justify-content: space-around;"> ^ v </div>		

You have to scroll some times to see the real waypoint "Merca" and its references of time and distance.

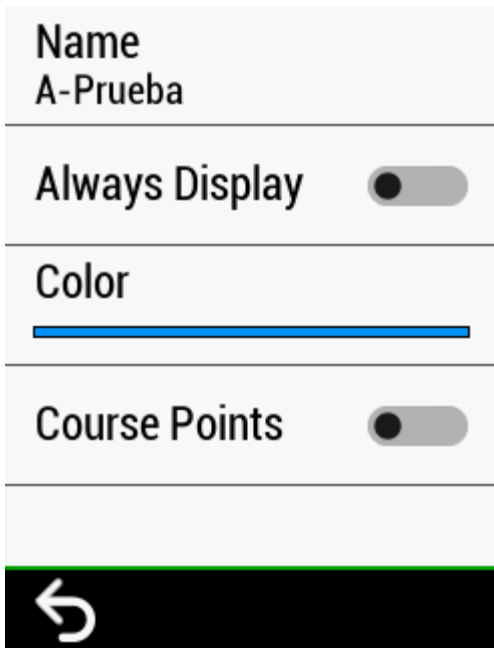
↘	16km	01:00:27
Merca		
▲	16km	01:00:32
↘	17km	01:02:54
End		
☒	40km	02:28:21
<div style="display: flex; justify-content: space-around;"> ^ v </div>		



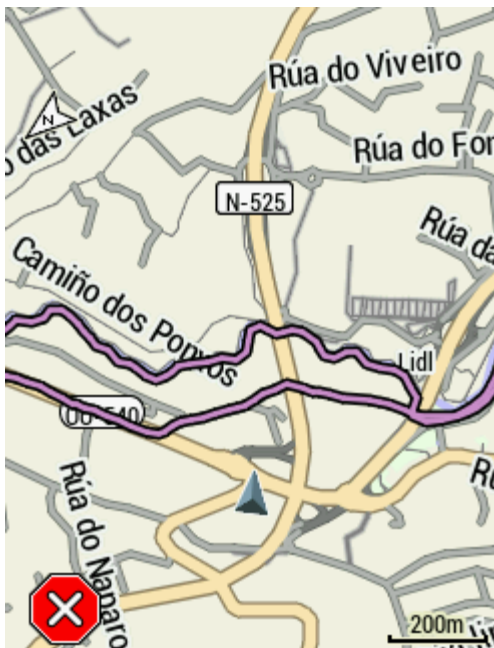
The option Course Points is enabled:



If I disable Course Points:



There is no trace of the arrows but neither of my waypoints



Having Course Points disabled it doesn't appear the last data page with the list of all the waypoints.

I think there is a bug in the treatment of waypoints and sharp bends.